



District Report Card: 2017


State: Meghalaya	District: Ri Bhoi
Class: 8	Subject: SST
Schools: 50	Students: 969


Participation/Coverage


Students

 GENDER	Boys		Girls	
	Number	%	Number	%
	419	43.24	550	56.76

 AREA	Rural		Urban	
	Number	%	Number	%
	810	83.59	159	16.41

 CATEGORY	SC		ST		OBC		GEN	
	Number	%	Number	%	Number	%	Number	%
	19	1.96	900	92.88	25	2.58	25	2.58

 CWSN	LD	VI	HI	S&LD	ID	Oth
	0	1	0	0	0	4

 Management	Government		Government-aided	
	Number	%	Number	%
	66	6.81	903	93.19

Average Performance of Students in SST (%)

Overall	Gender		Area		Management		Social Group			
	Male	Female	Rural	Urban	Govt.	Aided	SC	ST	OBC	GEN
35.25	34.24	36.02	35.96	31.66	35.96	35.20	32.98	34.90	42.93	42.13

Performance on Learning Outcomes (LOs)

Learning Outcomes	Description	Average Performance(%)
SST605	Identifies latitudes and longitudes, e.g., poles, equator, tropics, States/UTs of India and other neighboring countries on globe and the world map	47.06
SST610	Locates important historical sites, places on an outline map of India.	17.76
SST625	Describes the functioning of rural and urban local government bodies in sectors like health and education	35.52
SST703	Explains preventive actions to be undertaken in the event of disasters	65.74
SST704	Describes formation of landforms due to various factors	10.57
SST722	Explains the significance of equality in democracy	25.81
SST726	Describes the process of election to the legislative assembly	52.42
SST731	Explains the functioning of media with appropriate examples from newspapers	28.43
SST733	Differentiates between different kinds of markets	40.17
SST734	Traces how goods travel through various market places	36.49
SST802	Describes major crops, types of farming and agricultural practices in her/his own area/state	45.72
SST805	Locates distribution of important minerals e.g. coal and mineral oil on the world map	34.68
SST807	Justifies judicious use of natural resources	59.83
SST809	Draws interrelationship between types of farming and development in different regions of the world	28.63
SST810	Distinguishes the modern period from the medieval and the ancient periods through the use of sources	49.40
SST815	Explains the origin, nature and spread of the revolt of 1857 and the lessons learned from it.	15.43
SST816	Analyses the decline of pre-existing urban centers and handicraft industries and the development of new urban centers and industries in India during the colonial period	16.82
SST818	Analyses the issues related to caste, women, widow remarriage, child marriage, social reforms and the laws and policies of colonial administration towards these issues	23.63
SST823	Applies the knowledge of the Fundamental Rights to find out about their violation, protection and promotion in a given situation	27.86
SST827	Describes the process of making a law. (e.g. Domestic Violence Act, RTI Act, RTE Act)	29.18
SST831	Identifies the role of Government in providing public facilities such as water, sanitation, road, electricity etc., and recognizes their availability	27.32
SST833	Draws bar diagram to show population of different countries/India/states	55.85

Range of Performance of Students who Answered Correctly

Below 30%		30% - 50%		50% - 75%		Above 75%	
Number	%	Number	%	Number	%	Number	%
357	36.84	459	47.37	151	15.58	2	0.21

Lowest Performing Learning Outcomes (LOs)

- 1 - Describes formation of landforms due to various factors (10.57)
- 2 - Explains the origin, nature and spread of the revolt of 1857 and the lessons learned from it. (15.43)
- 3 - Analyses the decline of pre-existing urban centers and handicraft industries and the development of new urban centers and industries in India during the colonial period (16.82)
- 4 - Locates important historical sites, places on an outline map of India. (17.76)
- 5 - Analyses the issues related to caste, women, widow remarriage, child marriage, social reforms and the laws and policies of colonial administration towards these issues (23.63)